

# Route Map

## Route Timepoints & Departure Times

The timepoints listed by route below show approximate departure times from selected bus stops along each route. These locations, called "timepoints," are indicated with letters (such as **A**) on both the time tables and map below. Find the timepoint nearest your stop, and use the route times listed below to estimate your departure or arrival time. If your bus stop is between timepoints, you can estimate what time to catch the bus by locating the timepoints before and after your stop. For more info, please see the User Guide on the reverse side of this map.

### Bus Stops

The black dots along each route are the locations of bus stop signs. It is important to wait for the bus at a sign location to ensure safe and effective service. Look for the green and white GO Transit signs. It's a good idea to arrive at your bus stop at least five minutes early. Routes 1-9 operate on a 30 minute frequency, which means the bus serves each bus stop every 30 minutes (except for Route 9's alternating service between the outlet mall and 20th Ave YMCA). Times shown below are approximate and can be affected by traffic and road conditions. To download individual route maps, visit [www.rideGOtransit.com](http://www.rideGOtransit.com).

1 BOWEN/HAZEL		
A Mallard & Evans	:15	:45
B Hazel & Siewert	:19	:49
C Bowen & Otter	:23	:53
Leaving Downtown Transit Center	:30	:00
D Court & Otter	:33	:03
E Bowen & New York	:37	:07

2 MAIN/JACKSON		
A North High	:15	:45
B Church & Franklin	:25	:55
Leaving Downtown Transit Center	:30	:00
C Main & Lincoln	:34	:04
D Main & Murdock	:38	:08

3 FVTC/NEW YORK		
Leaving Downtown Transit Center	:00	:30
A Oshkosh Seniors Center	:03	:33
B Sawyer & Coolidge	:08	:38
C New York & Bowen	:15	:45
D Washington & Court	:21	:51

\*West High PM Deviation: Route 3 will stop once at 3:38 PM at Eagle & Porter (or 2:38 PM for early dismissal days) when school is in session. Deviation is shown with dashed orange line. Service is open to the public.

4 MURDOCK/LOGAN		
A Logan Drive	:26	:56
B North High	:34	:04
C Murdock & Main	:38	:08
D Leaving Evans & Mallard	:45	:15
E W. Fernau (mid-block)	:52	:22

5 UWO/WESTOWNE		
A West Transfer Point	:15	:45
B Oshkosh & Sawyer	:20	:50
C High & Osceola	:24	:54
Leaving Downtown Transit Center	:30	:00
D Oshkosh Public Museum	:36	:06
E Oshkosh & Westfield	:41	:11

6 WITZEL/9TH		
A Walmart	:15	:45
B 9th & Ohio	:23	:53
Leaving Downtown Transit Center	:30	:00
C Fox Valley Tech College	:34	:04
D West High	:37	:07

7 WASHBURN/KOELLER		
A Leaving West Transfer Point	:15	:45
B Walmart	:20	:50
C Target	:27	:57
D Robin Ave (mid-block)	:34	:04
E Aurora Medical Center	:40	:10

8 20TH/SOUTH PARK		
A Target	:15	:45
B South Park & Knapp	:20	:50
C Ohio & 9th	:23	:53
Leaving Downtown Transit Center	:30	:00
D 20th & Arizona	:36	:06

9 OAKWOOD		
A Leaving Walmart	:15	:45
B Washburn & 20th	:21	:51
C1 The Outlet Shoppes**	:26	
C2 YMCA**		:56
D Mercy Medical Center	:34	:04

\*\* See Route 9 note in lower left corner of map.

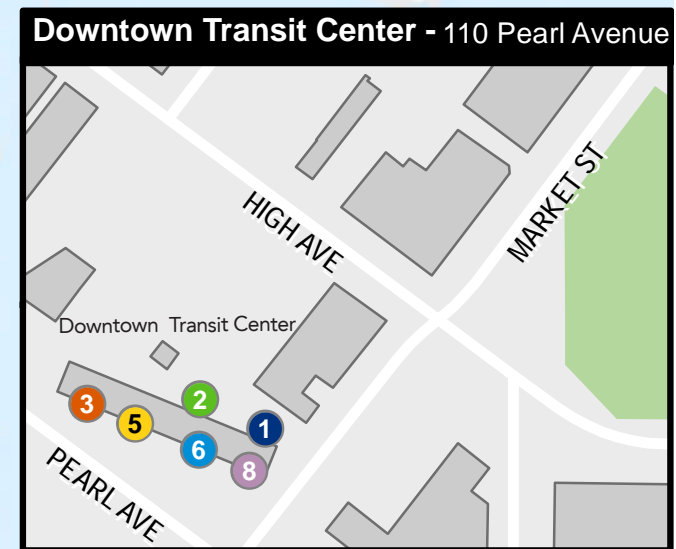
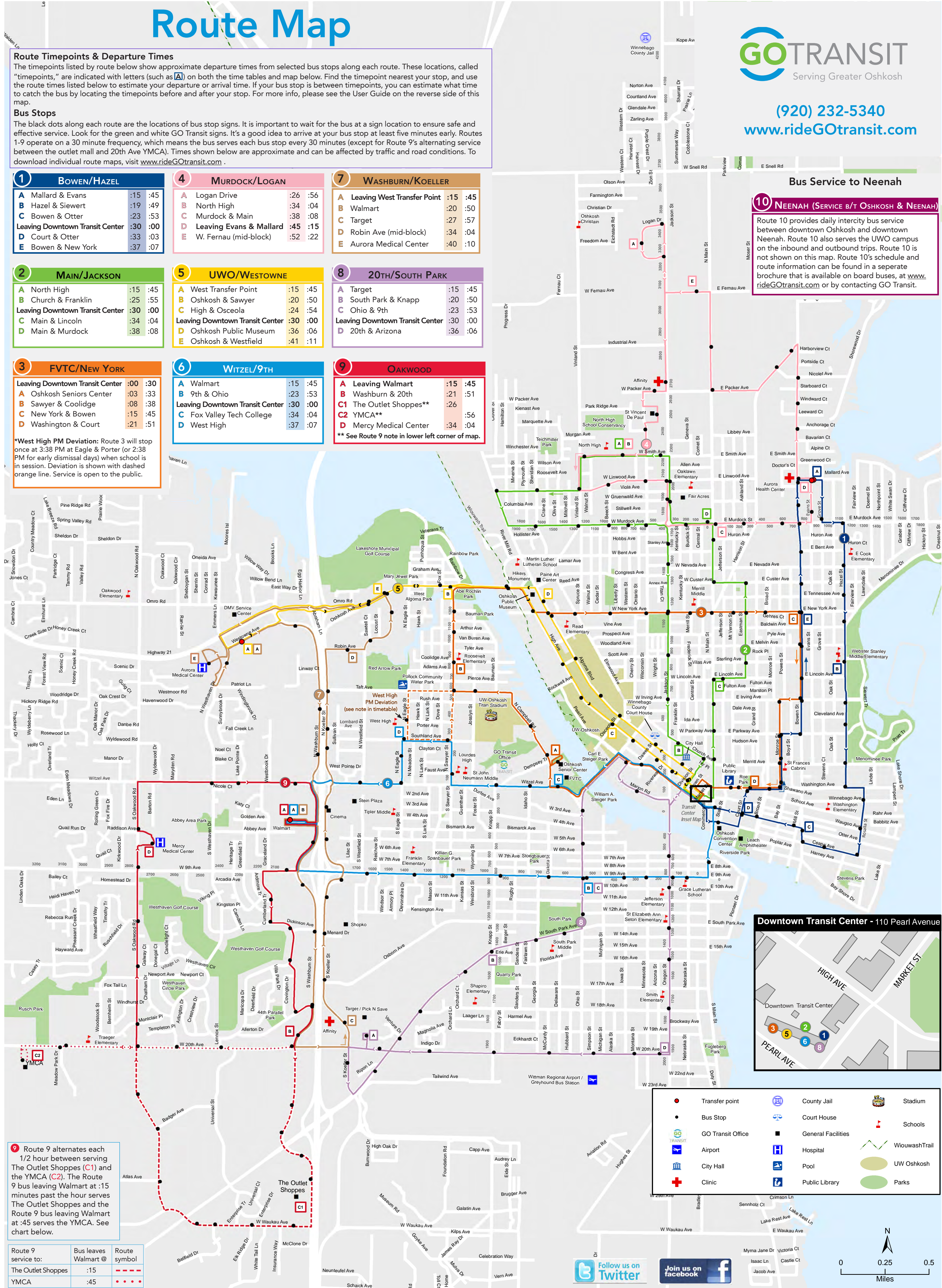


(920) 232-5340  
[www.rideGOtransit.com](http://www.rideGOtransit.com)

## Bus Service to Neenah

### 10 NEENAH (SERVICE B/T OSHKOSH & NEENAH)

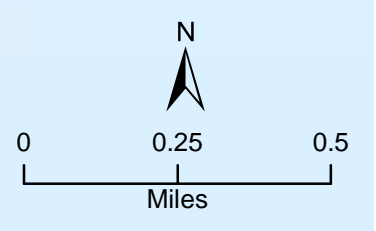
Route 10 provides daily intercity bus service between downtown Oshkosh and downtown Neenah. Route 10 also serves the UWO campus on the inbound and outbound trips. Route 10 is not shown on this map. Route 10's schedule and route information can be found in a separate brochure that is available on board buses, at [www.rideGOtransit.com](http://www.rideGOtransit.com) or by contacting GO Transit.



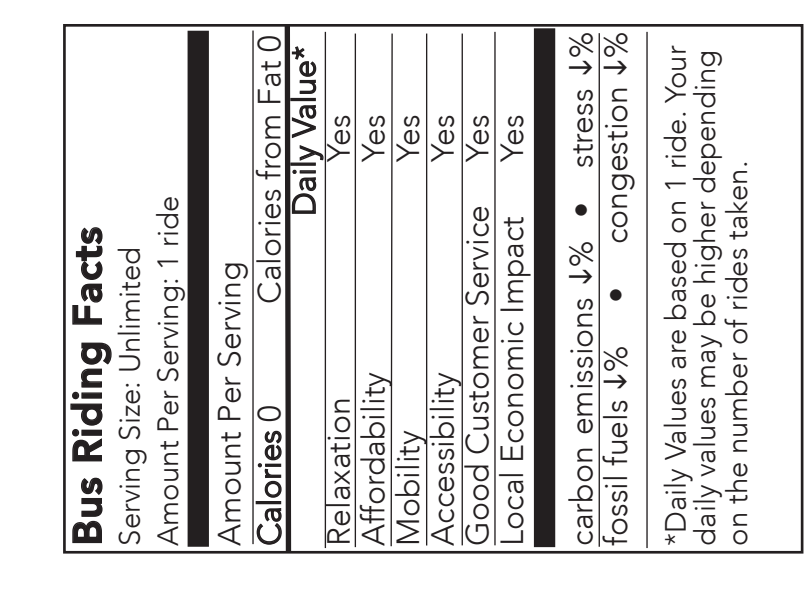
Route 9 alternates each 1/2 hour between serving The Outlet Shoppes (C1) and the YMCA (C2). The Route 9 bus leaving Walmart at :15 minutes past the hour serves The Outlet Shoppes and the Route 9 bus leaving Walmart at :45 serves the YMCA. See chart below.

Route 9 service to:	Bus leaves Walmart @	Route symbol
The Outlet Shoppes	:15	---
YMCA	:45	...

- Transfer point
- Bus Stop
- GO Transit Office
- Airport
- City Hall
- Clinic
- County Jail
- Court House
- General Facilities
- Hospital
- Pool
- Public Library
- Stadium
- Schools
- WiowashTrail
- UW Oshkosh
- Parks







VISIT OUR WEBSITE AT [WWW.RIDEGOTRANSIT.COM](http://WWW.RIDEGOTRANSIT.COM) TO USE THE TRIP PLANNER APP,  
FIND LATEST DETOUR INFO AND VIEW PRINTABLE MAPS OF EACH ROUTE.



GO TRANSIT  
Serving Greater Oshkosh

**Tip:** Feel free to ask the driver any questions you may have when boarding or exiting the bus or while at the Downtown Transit Center.